
 1037 East Blvd, Aurora, OH 44202

1. Head **east** on **East Blvd** toward **Ohio St**
About 1 min


go 0.4 mi
total 0.4 mi
-  2. Turn **left** at **N Aurora Rd/OH-43**
About 10 mins

go 4.2 mi
total 4.6 mi
-  3. Turn **right** at **OH-91/Som Center Rd**
About 2 mins


go 0.7 mi
total 5.3 mi
-  4. Merge onto **US-422 W** via the ramp to **Cleveland**
About 7 mins

go 6.6 mi
total 11.9 mi
-  5. Merge onto **I-480 W**
About 25 mins


go 24.5 mi
total 36.3 mi
-  6. Take the exit onto **I-80 W/Ohio Turnpike W** toward **I-480/Toledo**
Toll road
About 9 mins

go 6.8 mi
total 43.1 mi
-  7. Take exit **145** to merge onto **Lorain Blvd/OH-57**
Partial toll road
About 2 mins

go 1.5 mi
total 44.6 mi
-  8. Turn **right** at **Kennedy Memorial Pkwy/OH-113**
Continue to follow OH-113
About 5 mins

go 2.7 mi
total 47.3 mi
-  9. Turn **left** at **W Ridge Rd**
Destination will be on the left

go 0.1 mi
total 47.4 mi

 8287 W Ridge Rd, Elyria, OH 44035

These directions are for planning purposes only. You may find that construction projects, traffic, weather, or other events may cause conditions to differ from the map results, and you should plan your route accordingly. You must obey all signs or notices regarding your route.

Map data ©2009 , Tele Atlas