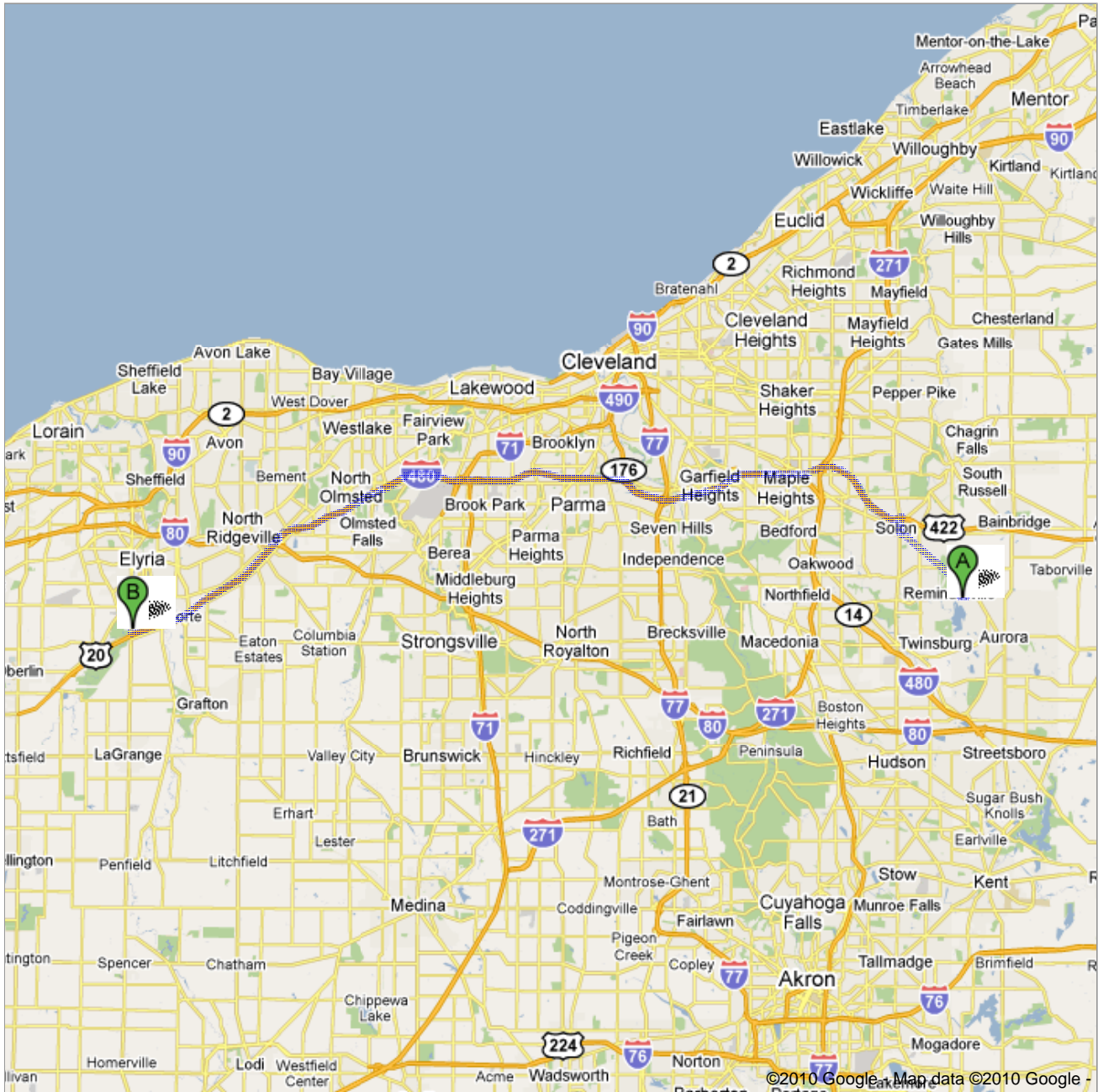














Directions to 11400 Lagrange Rd, Elyria, OH 44035

45.2 mi – about **49 mins**

First Baptist Christian School of Elyria
11400 Lagrange Road, Elyria, OH 44235
1.440.458.5185



 1037 East Blvd, Aurora, OH 44202

- | | | |
|---|--|-----------------------------|
| | 1. Head east on East Blvd toward Michigan St
About 2 mins | go 0.5 mi
total 0.5 mi |
|  | 2. Turn left at N Aurora Rd/OH-43 N
About 8 mins | go 4.2 mi
total 4.7 mi |
|  | 3. Turn right at Som Center Rd
About 2 mins | go 0.7 mi
total 5.4 mi |
|  | 4. Merge onto US-422 W via the ramp to Cleveland
About 4 mins | go 4.4 mi
total 9.9 mi |
| | 5. Take the exit toward I-480 W | go 0.4 mi
total 10.3 mi |
|  | 6. Keep right at the fork to continue toward I-480 W | go 0.7 mi
total 10.9 mi |
|  | 7. Keep left at the fork, follow signs for I-480 W/Cleveland/Toledo and merge onto I-480 W
About 24 mins | go 25.5 mi
total 36.4 mi |
|  | 8. Continue onto OH-10 W
About 5 mins | go 5.5 mi
total 42.0 mi |
|  | 9. Continue onto US-20 W
About 3 mins | go 2.8 mi
total 44.7 mi |
|  | 10. Take the OH-301 S/Lagrange Rd exit toward Lagrange | go 0.3 mi
total 45.0 mi |
|  | 11. Turn right at Lagrange Rd
Destination will be on the left
About 1 min | go 0.2 mi
total 45.2 mi |

 11400 Lagrange Rd, Elyria, OH 44035

These directions are for planning purposes only. You may find that construction projects, traffic, weather, or other events may cause conditions to differ from the map results, and you should plan your route accordingly. You must obey all signs or notices regarding your route.

Map data ©2010 Google

Directions weren't right? Please find your route on maps.google.com and click "Report a problem" at the bottom left.