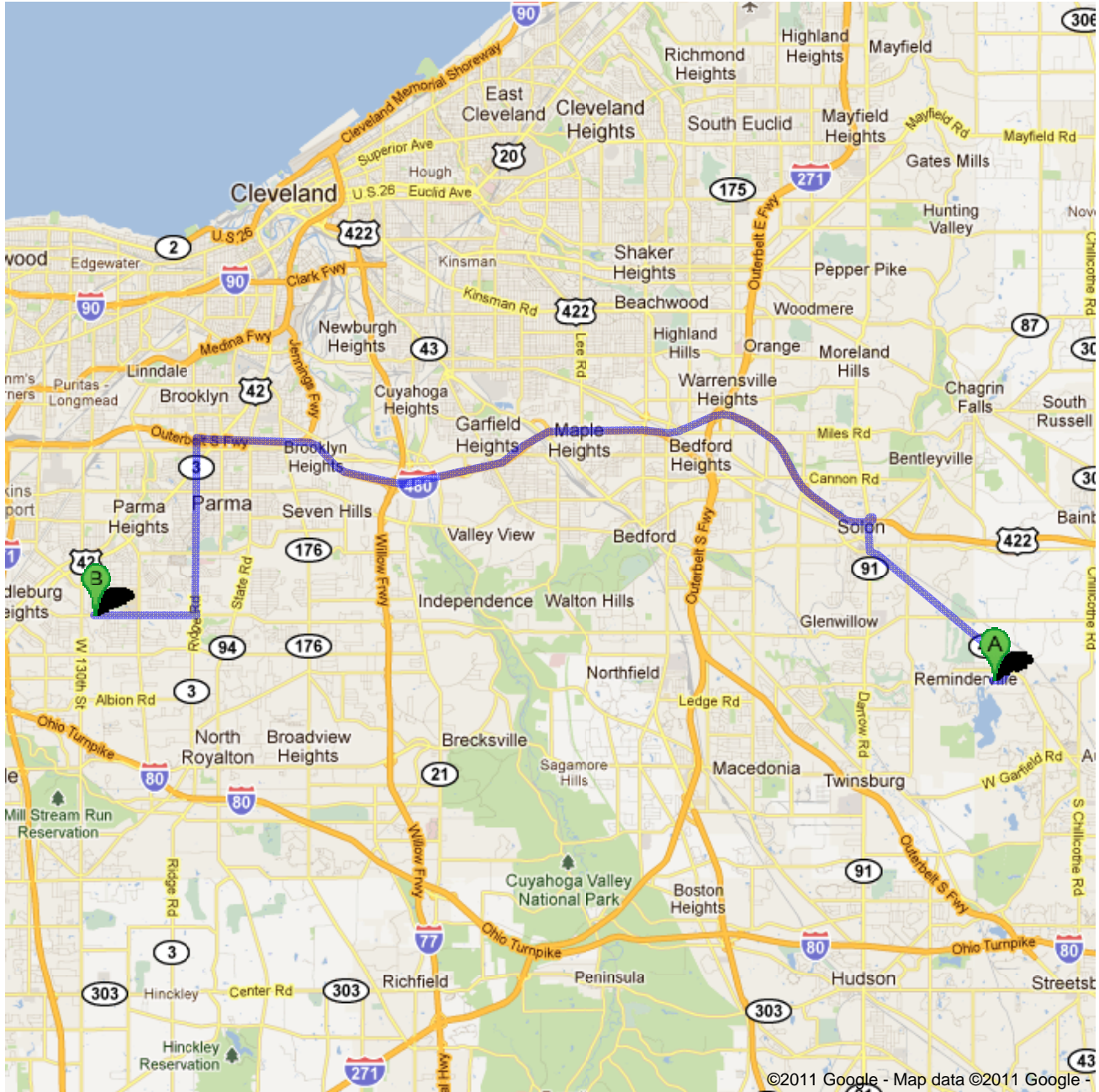















**Directions to 12901 W Pleasant Valley Rd,  
Parma, OH 44130**  
29.2 mi – about 44 mins  
Bethel Christian Academy  
12901 W. Pleasant Valley Road, Parma, OH  
1.440.842.8575



 1037 East Blvd, Aurora, OH 44202

- |  |   |                             |
|--|---|-----------------------------|
|  | 1. Head <b>east</b> on <b>East Blvd</b> toward <b>Michigan St</b><br>About 2 mins   | go 0.5 mi<br>total 0.5 mi   |
|   | 2. Turn left onto <b>OH-43 N/N Aurora Rd</b><br>About 8 mins  | go 4.2 mi<br>total 4.7 mi   |
|   | 3. Turn right onto <b>Som Center Rd</b><br>About 3 mins   | go 0.7 mi<br>total 5.4 mi   |
|   | 4. Merge onto <b>US-422 W</b> via the ramp to <b>Cleveland</b><br>About 4 mins  | go 4.4 mi<br>total 9.9 mi   |
|   | 5. Keep left at the fork to continue toward <b>I-480 W</b>  | go 0.4 mi<br>total 10.3 mi  |
|   | 6. Keep right at the fork to continue toward <b>I-480 W</b><br>About 1 min  | go 0.7 mi<br>total 10.9 mi  |
|   | 7. Keep left at the fork, follow signs for <b>I-480 W/Cleveland/Toledo</b> and merge onto <b>I-480 W</b><br>About 11 mins | go 11.5 mi<br>total 22.5 mi |
|   | 8. Take exit <b>15</b> for <b>Ridge Rd</b> toward <b>US-42</b>  | go 0.3 mi<br>total 22.8 mi  |
|   | 9. Turn left onto <b>Ridge Rd</b><br>About 9 mins   | go 4.1 mi<br>total 26.8 mi  |
|  | 10. Turn right onto <b>W Pleasant Valley Rd</b><br>Destination will be on the left<br>About 5 mins                        | go 2.4 mi<br>total 29.2 mi  |

 12901 W Pleasant Valley Rd, Parma, OH 44130

These directions are for planning purposes only. You may find that construction projects, traffic, weather, or other events may cause conditions to differ from the map results, and you should plan your route accordingly. You must obey all signs or notices regarding your route.

Map data ©2011 Google

Directions weren't right? Please find your route on [maps.google.com](http://maps.google.com) and click "Report a problem" at the bottom left.